



Criterion 4 - Infrastructure and Learning Resources

Key Indicator – 4.1 Physical Facilities

4.1 Physical facilities:

4.1.1: Availability of adequate infrastructure and physical facilities viz., classrooms, laboratories, ICT facilities, cultural activities, gymnasium, yoga center etc. in the institution.

Jaihind College of Engineering is a well-equipped and dynamic institution that provides students with the resources and facilities they need to succeed academically and personally. The college has great classrooms, laboratories, a library, meeting hall, and an auditorium. It is dedicated to creating a friendly and exciting atmosphere, motivating students to achieve their best.


An adequate infrastructure is provided at Jaihind College of Engineering as per the norms specified by AICTE, New Delhi and Savitribai Phule Pune University (SPPU).



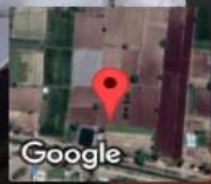
ICT Facilities

Geo-tagged photographs of Class Rooms

Classroom No. F-019



GPS Map Camera




Jaihind College of Engineering, Kuran, Maharashtra, India
 5W77+8X3, Narayangaon - Junnar Rd, Jaihind College of Engineering, Kuran, Junnar, Maharashtra
 410502, India
 Lat 19.156147°
 Long 73.914048°
 30/01/24 12:39 PM GMT +05:30

Class Room No. F-024



GPS Map Camera



Jaihind College of Engineering, Kuran, Maharashtra, India
 5W77+8X3, Narayangaon - Junnar Rd, Jaihind College of Engineering, Kuran, Junnar, Maharashtra
 410502, India
 Lat 19.156147°
 Long 73.914048°
 01/02/24 10:27 AM GMT +05:30






Class Room No. S-017



GPS Map Camera

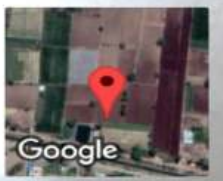


Jaihind College of Engineering, Kuran, Maharashtra, India
 5W77+8X3, Narayangaon - Junnar Rd, Jaihind College of Engineering, Kuran, Junnar, Maharashtra
 410502, India
 Lat 19.156147°
 Long 73.914048°
 31/01/24 10:23 AM GMT +05:30

Classroom No. S-018



GPS Map Camera



Jaihind College of Engineering, Kuran, Maharashtra, India
 5W77+8X3, Narayangaon - Junnar Rd, Jaihind College of Engineering, Kuran, Junnar, Maharashtra
 410502, India
 Lat 19.156147°
 Long 73.914048°
 31/01/24 10:19 AM GMT +05:30

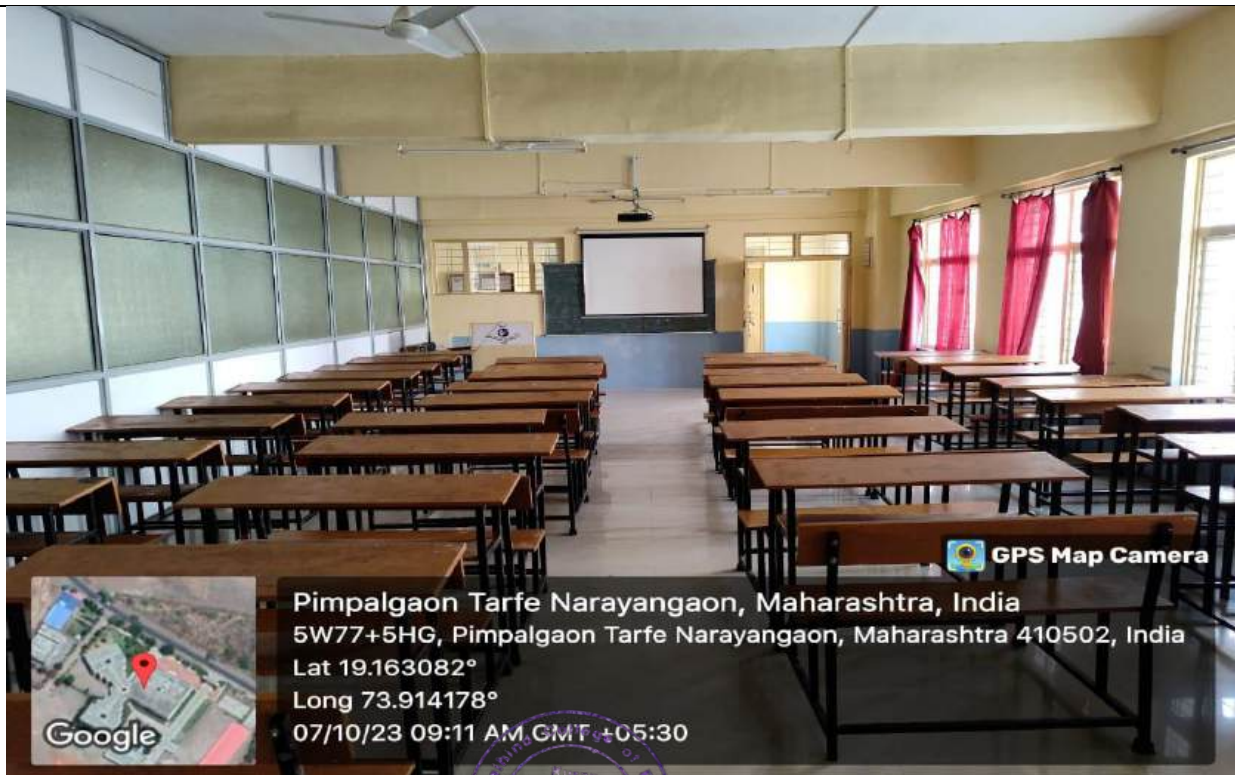




Class Room No.S-013



Classroom No. S005-14






Class Room No. T015



Jaihind College of Engineering, Kuran, Maharashtra, India
 5W77+8X3, Narayangaon - Junnar Rd, Jaihind College of Engineering, Kuran, Junnar, Maharashtra
 410502, India
 Lat 19.156147°
 Long 73.914048°
 30/01/24 01:36 PM GMT +05:30


GPS Map Camera

Class Room No. T013



Jaihind College of Engineering, Kuran, Maharashtra, India
 5W77+8X3, Narayangaon - Junnar Rd, Jaihind College of Engineering, Kuran, Junnar, Maharashtra
 410502, India
 Lat 19.156147°
 Long 73.914048°
 30/01/24 01:35 PM GMT +05:30

GPS Map Camera





Seminar Hall

F003-Dr. APJ Abdul Kalam Seminar Hall



GPS Map Camera
 Pimpalgaon Tarfe Narayangaon, Maharashtra, India
 5W77+V73, Pimpalgaon Tarfe Narayangaon, Maharashtra
 410502, India
 Lat 19.164664°
 Long 73.913386°
 06/10/23 09:44 AM GMT +05:30



GPS Map Camera
 Pimpalgaon Tarfe Narayangaon, Maharashtra, India
 5W77+5HG, Pimpalgaon Tarfe Narayangaon, Maharashtra 410502, India
 Lat 19.162795°
 Long 73.914486°
 15/09/23 01:08 PM GMT +05:30

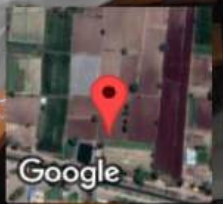




T 25-KalpanaChawla- Smart Class Room



GPS Map Camera

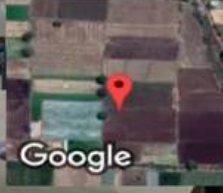


Jaihind College of Engineering, Kuran, Maharashtra, India
 5W77+8X3, Narayangaon - Junnar Rd, Jaihind College of Engineering, Kuran, Junnar, Maharashtra
 410502, India
 Lat 19.156147°
 Long 73.914048°
 30/01/24 01:25 PM GMT +05:30

S-009- Dr. Vijay Bhatkar -Smart Class Room



GPS Map Camera



Vadgaon Sahani, Maharashtra, India
 5W44+64H, Vadgaon Sahani, Maharashtra 410502, India
 Lat 19.154283°
 Long 73.905342°
 11/12/23 10:33 AM GMT +05:30





F10 - Sir Mokshagundam Visvesvaraya Seminar Hall



S023 Swami Vivekananda Seminar Hall






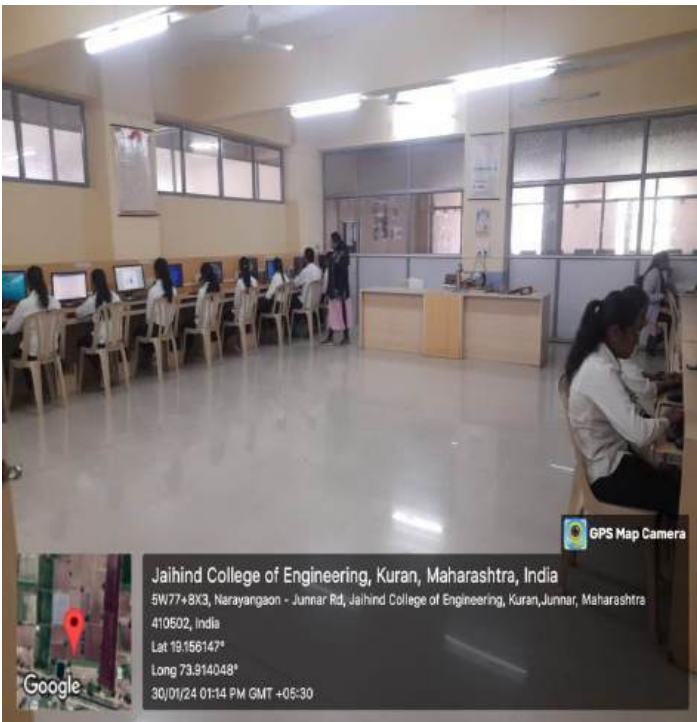
 **GPS Map Camera**

Pimpalgaon Tarfe Narayangaon, Maharashtra, India
5W77+5H3, Pimpalgaon Tarfe Narayangaon, Maharashtra 410502, India
Lat 19.162064°
Long 73.913684°
10/10/23 09:29 AM GMT +05:30






Computer Engineering Department





GPS Map Camera



Jaihind College of Engineering, Kuran, Maharashtra, India
 5W77+8X3, Narayangaon - Junnar Rd, Jaihind College of Engineering, Kuran, Junnar, Maharashtra
 410502, India
 Lat 19.156147°
 Long 73.914048°
 30/01/24 01:17 PM GMT +05:30



GPS Map Camera



Pimpalgaon Tarfe Narayangaon, Maharashtra, India
 5W77+5HG, Pimpalgaon Tarfe Narayangaon, Maharashtra 410502, India
 Lat 19.163062°
 Long 73.91396°
 07/10/23 10:39 AM GMT +05:30

Artificial Intelligence and Data Science Engineering



GPS Map Camera



Pimpalgaon Tarfe Narayangaon, Maharashtra, India
 5W77+5HG, Pimpalgaon Tarfe Narayangaon, Maharashtra 410502, India
 Lat 19.163647°
 Long 73.914121°
 07/10/23 09:51 AM GMT +05:30



GPS Map Camera



Pimpalgaon Tarfe Narayangaon, Maharashtra, India
 Kuran Bus Stop, Junnar-Narayangaon Road, Pimpalgaon Tarfe Narayangaon,
 Maharashtra 410502, India
 Lat 19.161778°
 Long 73.917428°
 07/10/23 09:53 AM GMT +05:30

